

Welcome to Central Boston Elder Services

Central Boston Elder Services

[News](#)
[About Us](#)
[Message President](#)
[Message Director](#)
[Our Staff](#)
[Our Clients](#)
[Links](#)
[Directions](#)
[Contact Us](#)

Activities

[Annual Meeting](#)
[Donations](#)
[Legacy Cookbook](#)
[Events](#)

Programs

[Volunteer Program](#)
[Student Internship](#)
[Collaborative](#)

Human Resources

[Highlights](#)
[Job Opportunities](#)

Directions

Directions to 2315 Washington Street. New Home of Central Boston Elder Services, Inc. From our former location (812 Huntington Avenue, Boston MA)

From East on Huntington Avenue, turn right onto Tremont Street. Continue through 4 sets of lights and at the 4th set, take a left onto Columbus Avenue. At the 3rd traffic light, turn right onto Ruggles Street. At the 3rd intersection, take a right onto Shawmut Avenue and take a left onto Vernon Street. Turn right into our parking lot. At our location, the parking lot is only accessible from Vernon Street, which is one way from Shawmut Avenue to Washington Street.

Via Public Transportation

Take the MBTA Orange Line to Ruggles Station. Take either the 8,15,19,23,28,42,45, or 47 to Dudley Station. You can also take the 14 from Heath Street, the 66 from Harvard Square, or the 41 from Jamaica Plain to take you to Dudley Station. CBES is located on your right, next door to OneUnited Bank.

From the North


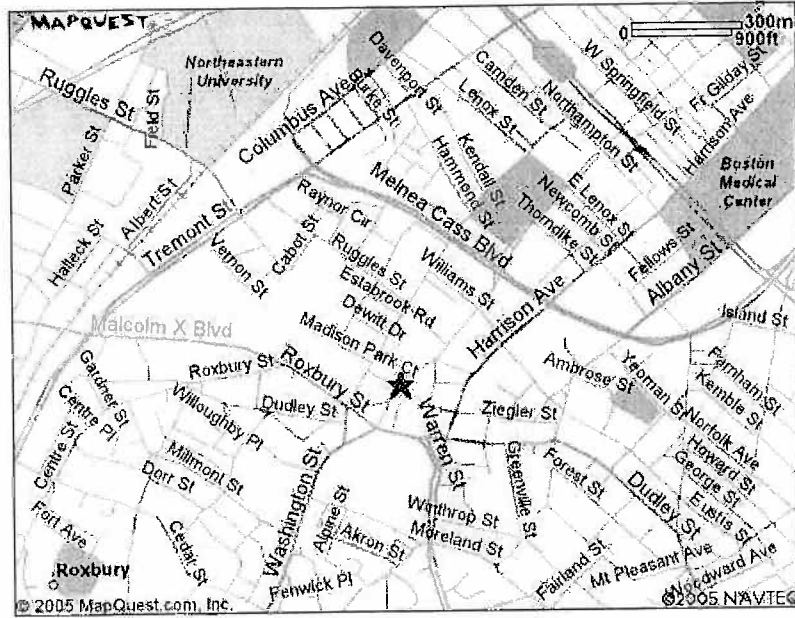
Take the I-93 South Expressway towards Boston. Take Exit 18 towards Mass. Avenue/Roxbury and continue onto the Mass. Avenue Connector, which becomes Melnea Cass Boulevard. Take a left onto Shawmut Avenue and the 3rd left onto Vernon Street. Turn right into our parking lot. At our location, the parking lot is only accessible from Vernon Street, which is one way from Shawmut Avenue to Washington Street.

From the South

Take Route 24N to I-93 North towards Boston. Take Exit 18 towards Mass. Avenue/Roxbury and continue onto the Mass. Avenue Connector, which becomes Melnea Cass Boulevard. Take a left onto Shawmut Avenue and take the 3rd left onto Vernon Street. Turn right into our parking lot. At our location, the parking lot is only accessible from Vernon Street, which is one way from Shawmut Avenue to Washington Street.

From the West (Mass. Pike)

Take the Mass. Turnpike ramp towards Boston and merge onto I-90 East. Take Exit 22 (Prudential/Copley exit) and take the ramp towards the Prudential Center. Merge onto Huntington Avenue (Avenue of the Arts), then take a left onto Massachusetts Avenue. Turn right onto Shawmut Avenue, and take a left onto Vernon Street. Turn right into our parking lot. At our location, the parking lot is only accessible from Vernon Street, which is one way from Shawmut Avenue to Washington Street.



Central Boston Elder Services
 2315 Washington Street
 Roxbury, MA 02119
 Phone: 617-277-7416
 Fax: 617-277-2005

"Keeping Elders Independent" [Top](#) | [Home](#) | [Contact us](#) | [FAQs](#) © 2005, Central Boston Elder Services, All Rights Reserved.



Sorry! When printing directly from the browser your directions or map may not print correctly. For best results, try clicking the Printer-Friendly button.

START 644 Pleasant St
Belmont, MA 02478-2521

END Central Boston Elder Svc Inc
2315 Washington St
Roxbury, MA 02119
[Website](#) | (617) 277-7416

Total Estimated Time: 24 minutes
Total Estimated Distance: 9.67 miles

▼ Directions from A to B:

- 1: Start out going **NORTHEAST** on PLEASANT ST/MA-60 E toward ALEXANDER AVE. 0.8 mi
- 2: Turn **RIGHT** onto LAKE ST. 0.1 mi
- 3: Merge onto MA-2 E via the ramp on the **LEFT** toward CAMBRIDGE/BOSTON. 1.9 mi
- 4: Enter next roundabout and take 1st exit onto CONCORD AVE/US-3 S/MA-16 W/MA-2 E. 0.2 mi
- 5: Enter next roundabout and take 1st exit onto US-3 S/MA-2 E. 1.2 mi
- 6: Turn **SLIGHT RIGHT** onto GERRYS LANDING RD. 0.1 mi
- 7: GERRYS LANDING RD becomes GREENOUGH BLVD. 0.0 mi
- 8: Turn **SLIGHT LEFT** toward BOSTON/NEWTON. 0.1 mi
- 9: unnamed road becomes ELLIOT BRIDGE. 0.1 mi
- 10: Take ELLIOT BRIDGE toward DOWNTOWN BOSTON. 0.1 mi
- 11: Stay **STRAIGHT** to go onto SOLDIERS FIELD RD. 2.1 mi
- 12: SOLDIERS FIELD RD becomes STORROW DR/JAMES J STORROW MEMORIAL DR. 0.9 mi
- 13: Take the ramp toward US-1 S/FENWAY. 0.3 mi
- 14: Take the BOYLSTON ST. ramp toward COMM. AVE/FENWAY. 0.1 mi
- 15: Turn **SLIGHT LEFT** onto BOYLSTON ST. 0.0 mi
- 16: Turn **RIGHT** onto FENWAY. 0.2 mi
- 17: Turn **SLIGHT LEFT** onto WESTLAND AVE. 0.3 mi
- 18: Turn **SLIGHT RIGHT** onto MASSACHUSETTS AVE. 0.0 mi
- 19: MASSACHUSETTS AVE becomes MASSACHUSETTS. 0.0 mi
- 20: MASSACHUSETTS becomes MASSACHUSETTS AVE. 0.6 mi
- 21: Turn **RIGHT** onto WASHINGTON ST. 0.6 mi
- 22: End at 2315 Washington St Roxbury, MA 02119

Estimated Time: 24 minutes Estimated Distance: 9.67 miles

Total Estimated Time: 24 minutes

Total Estimated Distance: 9.67 miles

Sponsored Links

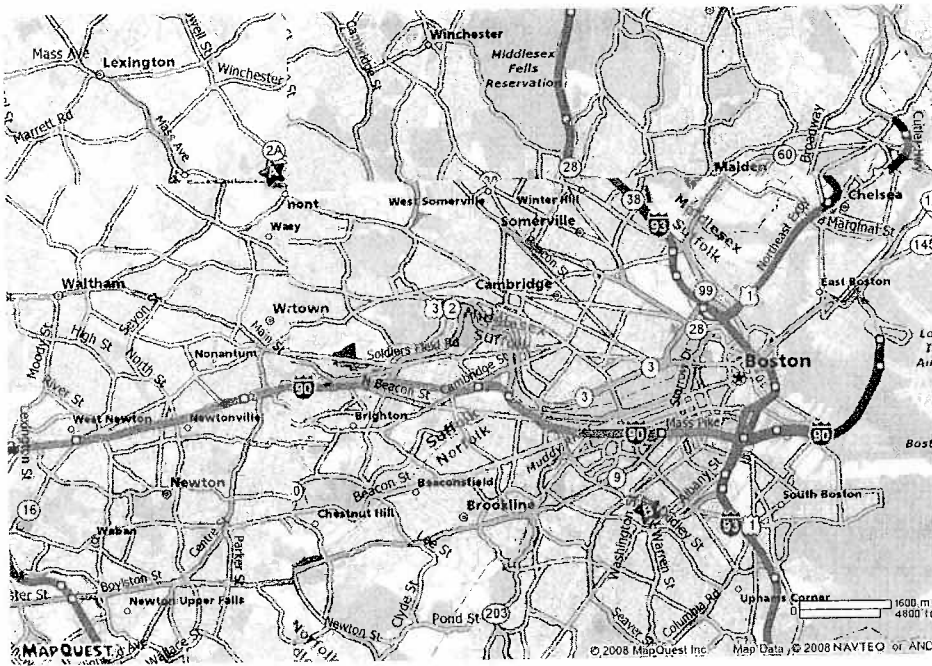
Hotel
Find Great Deals &
Exclusive ORBITZ
Rates at Leading Hotels.
Book Now!
www.ORBITZ.com

Hilton Family Canada
Exclusive rates for guests
50 years
plus. Make your reservation
today!
www.HiltonCanada.com

Sponsored Links

Refinance
Refinance and stabilize
your ARM
payments. Bank of America
can help.
www.FinestAmerica.com

Refinance - Countrywide®
No Cash Required For
Closing Costs.
Call Or Apply Online Now.
www.Countrywide.com



All rights reserved. Use subject to License/Copyright Map Legend
Directions and maps are informational only. We make no warranties on the accuracy of their content, road conditions or route usability or expeditiousness. You assume all risk of use. MapQuest and its suppliers shall not be liable to you for any loss or delay resulting from your use of MapQuest. Your use of MapQuest means you agree to our Terms of Use